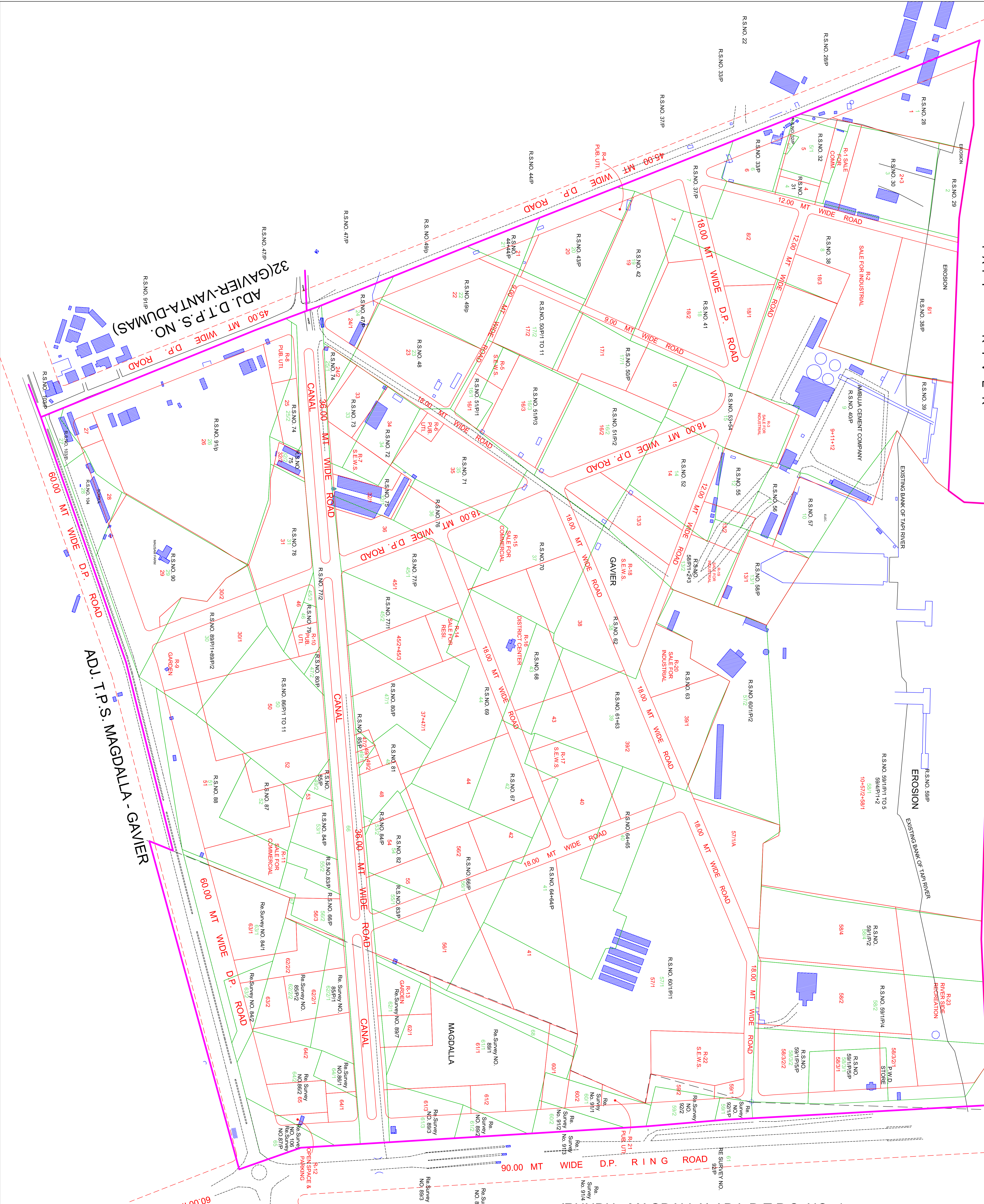





TAPI RIVER

TAPI RIVER



(RUNDH - MAGDALLA) ADJ. D.T.P.S. NO. 4

LEGEND

-  T.P.S. BOUNDARY
-  HIGH TENSION LINE
-  T.P. / DP ROAD
-  RIVER SIDE RECREATION
-  TAPI RIVER EROSION
-  VILLAGE BOUNDARY
-  O.P. BOUNDARY
-  SALE FOR INDUSTRIAL
-  EWS
-  ONGC LINE
-  BLOCK BOUNDARY
-  O.P.NO.
-  SALE FOR RESIDENTIAL
-  PUBLIC UTILITY
-  DISTRICT CENTER
-  R.S. NO. & Re. Survey No.
-  F.P. BOUNDARY
-  SALE FOR COMMERCIAL
-  GARDEN
-  EXISTING STRUCTURE
-  F.P. NO.

SURAT URBAN DEVELOPMENT AUTHORITY

DRAFT TOWN PLANNING SCHEME NO. - 31
(GAVIER-MAGDALLA)
PLAN NO. - 3 O.P. F.P. PLAN

[SCALE : 1:CM = 20,000 MT]

SR. TOWN PLANNER

CHIEF EXECUTIVE AUTHORITY